Provincial Gazette

Free State Province

Published by Authority

Provinsiale Koerant

Provinsie Vrystaat

Uitgegee op Gesag

SPECIAL

NO. 46	MONDAY, 20 JULY 2015	NO. 46	MAANDAG, 20 JULIE 2015

GENERAL NOTICE

07 Municipal Demarcation Board: Delimitation of Municipal Wards in Terms of the Local Government: Municipal Structures Act, 1998

Kopanong Local Municipality **FS162**.........................2

ALGEMENE KENNISGEWING

07 Munisipale Afbakeningsraad: Afbakening Van Munisipale Wyke Ingevolge die Wet op Plaaslike Regering: Munisipale Strukture, 1998

Kopanong Plaaslike Munisipaliteit **FS162**..................2

GENERAL NOTICE / ALGEMENE KENNISGEWING

[NO.07 OF 2015]

MUNICIPAL DEMARCATION BOARD: DELIMITATION OF MUNICIPAL WARDS IN TERMS OF THE LOCAL GOVERNMENT: MUNICIPAL STRUCTURES ACT, 1998

Kopanong Local Municipality
FS162

In terms of Item 5 (1) of Schedule 1 to the Local Government: Municipal Structures Act, 1998 (Act No. 117 of 1998) (the Act) the Municipal Demarcation Board hereby publishes its delimitation of wards for the above- mentioned municipality. Particulars of the delimitation are listed in the Schedule.

In terms of Item 5 (2) of Schedule 1 to the Act, any person aggrieved by the delimitation may, within 14 days of publication of this notice, submit objections in writing to:

The Municipal Demarcation Board
Private Bag X123
Centurion
0046

Fax: 086 5248643
Email: wards@demarcation.org.za

The attached form MDB 5 must please be used to object. The form is also available on www.demarcation.org.za

MS JANE THUPANA
CHAIRPERSON: MUNICIPAL DEMARCATION BOARD

SCHEDULE

In terms of section 18(3) of the Local Government: Municipal Structures Act, 1998 (Act 117 of 1998), the MEC responsible for local government has determined that the municipal council consists of **15** councillors.

After having consulted the Independent Electoral Commission, The Municipal Demarcation Board has delimited the municipality into **8** wards in terms of Schedule 1 of the Act.

The number of registered voters in each ward does not vary by more than fifteen percent from the norm. The norm was determined by dividing the total number of voters on the municipal segment of the national common voters roll, namely **25636** voters on 5 March 2014, by the number of wards in the municipality.

An overview map of the boundary of the municipality, with the boundaries of the wards within the municipality, and a map of each ward are attached. In case of a discrepancy between the map and this schedule, the map will prevail.

The ward numbers, the voting districts and voting stations in each ward, and the number of voters are as follows:

MUNISIPALE AFBAKENINGSRAAD: AFBAKENING VAN MUNISIPALE WYKE INGEVOLGE DIE WET OP PLAASLIKE REGERING: MUNISIPALE STRUKTURE, 1998

Kopanong Plaaslike Munisipaliteit
FS162

Ingevolge Item 5(1) van Bylae 1 van die Wet op Plaaslike Regering: Munisipale Strukture, 1998 (Wet No. 117 van 1998) (die Wet) publiseer die Munisipale Afbakeningsraad hiermee sy afbakening van wyke vir die bogenaamde munisipaliteit. Besonderhede van die afbakening is vervat in die Bylae.

Ingevolge item 5(2) van Bylae 1 van die Wet, kan enige persoon wat gegrief is deur 'n afbakening binne 14 dae vanaf publikasie van hierdie kennisgewing skriftelike besware voorlê aan:

Die Munisipale Afbakeningsraad
Privaatsak X123
Centurion
0046

Faks: 086 5248643
E-pos: wards@demarcation.org.za

Die aangehegte vorm MDB5 moet asseblief gebruik word om beswaar aan te teken. Die vorm is ook beskikbaar op www.demarcation.org.za

MS JANE THUPANA
VOORSITTER: MUNISIPALE AFBAKENINGSRAAD

BYLAE

Ingevolge artikel 18(3) van die Wet op Plaaslike Regering: Munisipale Strukture, 1998 (Wet 117 van 1998) het die LUR vir plaaslike regering bepaal dat die munisipale raad bestaan uit **15** raadslede.

Na oorlegpleging met die Onafhanklike Verkiesingskommissie het die Munisipale Afbakeningsraad die munisipaliteit in **8** wyke afgebaken ingevolge Bylae 1 van die Wet.

Die getal geregistreerde kiesers in elke wyk, wyk nie meer as vyftien persent van die norm af nie. Die norm is bepaal deur die getal geregistreerde kiesers op die munisipale segment van die nasionale gemeenskaplike kieserslys, naamlik **25636** kiesers op 5 Maart 2014, deur die getal wyke in die munisipaliteit te deel.

‘n Oorsigkaart van die munisipale grens met die grense van die wyke binne die munisipale grens, en ‘n kaart van elke wyk, is aangeheg. Ingeval van ‘n verskil tussen ‘n kaart en hierdie bylae, sal die kaart geld.

Die wyknommers, die stemdistrikte en stemlokale in elke wyk, en die getal kiesers is as volg:

Ward 1 **comprises of a total of** 3219 **registered voters**
Wyk 1 **bestaan uit 'n totaal van** 3219 **geregistreerde kiesers**

MIN VOTERS/KIESERS: 2724 **NORM:** 3205 **MAX VOTERS/KIESERS** 3686

VOTING DISTRICT No. STEMDISTRIK No	VOTING STATION NAME STEMLOKAAL NAAM	NUMBER OF VOTERS GETAL KIESERS	SPLIT VD VERDEELDE SD
21980011	MATOPORONG COMMUNITY HALL	2427	
21980022	BOSHOFF HALL	590	
22090025	GROOTWATER FARM	89	
22090058	BETHANY PRIMARY SCHOOL	113	

Ward 2 **comprises of a total of** 3632 **registered voters**
Wyk 2 **bestaan uit 'n totaal van** 3632 **geregistreerde kiesers**

MIN VOTERS/KIESERS: 2724 **NORM:** 3205 **MAX VOTERS/KIESERS** 3686

VOTING DISTRICT No. STEMDISTRIK No	VOTING STATION NAME STEMLOKAAL NAAM	NUMBER OF VOTERS GETAL KIESERS	SPLIT VD VERDEELDE SD
22090070	BOONTJIESFONTEIN FARM	67	
21850017	BETHULIE TOWN HALL	49	Yes/Ja
22090261	PLAATJIESFONTEIN	84	
22090137	MORGENZON FARM SHED	98	
22090126	RUSTFONTEIN FARMSHED	93	
22090081	GROOTVISGAT FARM SHED	116	
22090069	VERLOSSINGSHOOP FARM	90	
22030029	MADIKGETLA PRIMARY SCHOOL	2233	
22030018	TROMPSBURG TOWN HALL	730	
22090115	DIEPFONTEIN FARM BUILDING	72	

Ward 3 **comprises of a total of** 3686 **registered voters**
Wyk 3 **bestaan uit 'n totaal van** 3686 **geregistreerde kiesers**

MIN VOTERS/KIESERS: 2724 **NORM:** 3205 **MAX VOTERS/KIESERS** 3686

VOTING DISTRICT No. STEMDISTRIK No	VOTING STATION NAME STEMLOKAAL NAAM	NUMBER OF VOTERS GETAL KIESERS	SPLIT VD VERDEELDE SD
21850017	BETHULIE TOWN HALL	1417	Yes/Ja
21850028	LEPHOI COMMUNITY HALL	2269	

Ward 4 **comprises of a total of** 3138 **registered voters**
Wyk 4 **bestaan uit 'n totaal van** 3138 **geregistreerde kiesers**

MIN VOTERS/KIESERS: 2724 **NORM:** 3205 **MAX VOTERS/KIESERS** 3686

VOTING DISTRICT No. STEMDISTRIK No	VOTING STATION NAME STEMLOKAAL NAAM	NUMBER OF VOTERS GETAL KIESERS	SPLIT VD VERDEELDE SD
22090159	FARAOSFONTEIN FARM	73	
21970010	PHILIPPOLIS TOWN HALL	842	
22090294	PODING TSE ROLO COMMUNITY HALL	1389	

22050010	GARIEP DAM TOWN HALL	373	
22050021	HYDROPARK COMMUNITY HALL	461	

Ward 5 **comprises of a total of** 2778 **registered voters**
Wyk 5 **bestaan uit 'n totaal van** 2778 **geregistreerde kiesers**

MIN VOTERS/KIESERS: 2724 **NORM:** 3205 **MAX VOTERS/KIESERS** 3686

VOTING DISTRICT No. STEMDISTRIK No	VOTING STATION NAME STEMLOKAAL NAAM	NUMBER OF VOTERS GETAL KIESERS	SPLIT VD VERDEELDE SD
22090193	MODDERSFONTEIN FARM	58	
22100140	HALFWEG FARM	64	
22090306	PEPERSFONTEIN FARM	61	
22100038	LUIPERDSRANDSKOOL	93	
22090216	GARINGBOOM FARM	109	
22030030	KRAAIFONTEIN FARM	47	
22010027	SPRINGFONTEIN PRIMARY SCHOOL	1452	
22010016	SPRINGFONTEIN TOWN HALL	730	
21970021	CADEUA FARM	36	
21920048	GOEDEHOOP	25	
22090227	STERKFONTEIN FARM BUILDING	103	

Ward 6 **comprises of a total of** **registered voters**
Wyk 6 **bestaan uit 'n totaal van** **geregistreerde kiesers**

MIN VOTERS/KIESERS: 2724 **NORM:** 3205 **MAX VOTERS/KIESERS** 3686

VOTING DISTRICT No. STEMDISTRIK No	VOTING STATION NAME STEMLOKAAL NAAM	NUMBER OF VOTERS GETAL KIESERS	SPLIT VD VERDEELDE SD
21920015	MAYIBUYE COMMUNITY HALL	2033	
21920026	JAGERSFONTEIN TOWN HALL	1091	

Ward 7 **comprises of a total of** 2875 **registered voters**
Wyk 7 **bestaan uit 'n totaal van** 2875 **geregistreerde kiesers**

MIN VOTERS/KIESERS: 2724 **NORM:** 3205 **MAX VOTERS/KIESERS** 3686

VOTING DISTRICT No. STEMDISTRIK No	VOTING STATION NAME STEMLOKAAL NAAM	NUMBER OF VOTERS GETAL KIESERS	SPLIT VD VERDEELDE SD
22100049	NOOITGEDACHT FARM	122	
22100050	SORGVLIET FARM BUILDING	171	
22080170	HAGESDAM SCHOOL	121	
22080169	TIERPOORT BESPROEIINGSAAL	138	
21900013	JACOB ZUMA COMMUNITY HALL	2174	
22080181	WILLIAM'S STRIP FARM SCHOOL	149	

Ward 8 **comprises of a total of** 3184 **registered voters**
Wyk 8 **bestaan uit 'n totaal van** 3184 **geregistreerde kiesers**

MIN VOTERS/KIESERS: 2724 **NORM:** 3205 **MAX VOTERS/KIESERS** 3686

VOTING DISTRICT No. STEMDISTRIK No	VOTING STATION NAME STEMLOKAAL NAAM	NUMBER OF VOTERS GETAL KIESERS	SPLIT VD VERDEELDE SD
21890022	EDENBURG TOWN HALL	1234	
21890011	BOTLE BA THUTO PRIMARY SCHOOL	1950	

PLEASE USE ADDITIONAL PAGE SHOULD THE ALTERNATIVE PROPOSALS BE MORE THAN THE FOLLOWING SPACE AVAILABLE

FORM / VORM MDB5

WARD DELIMITATION / WYKSAFBAKENING

OBJECTION IN TERMS OF ITEM 5(2) OF SCHEDULE 1 TO THE LOCAL GOVERNMENT: MUNICIPAL STRUCTURES ACT, 1998

BESWAAR INGEVOLGE ITEM 5(2) VAN BYLAE 1 VAN DIE WET OP PLAASLIKE REGERING: MUNISIPALE STRUKTURE, 1998

Name of municipality / Naam van Munisipaliteit:…………………………………………………………………….……………..

Code / Kode: …………………….…..

Name of aggrieved person or institution / Naam van beswaarde person / instelling :

…………………………………………… ……………………………………………………………………………………………..

Contact person in case of an institution / Kontakpersoon in geval van ‘n instelling :

…………………………………………… ……………………………………………………………………………………………..

Address / Adres :…… ……………………………………………………………………………………………...……………………

Tel. number / Tel.nommer :… ………………………………… Cell number / Selfoonnommer:……………...………………..…..

Email address / Epos adres :……………………………………………………………………………….…….……………………..

I hereby object to the delimitation of the boundaries of the following wards:

WARD NUMBER / WYK NOMMER	REASON / MOTIVATION

I request the Municipal Demarcation Board to consider the following alternative proposals/ Ek versoek dat die volgende alternatiewe voorstel oorweeg word:

Ward number / Wyknommer	The ward should comprise of the following voting districts (Provide voting district number and the number of voters in brackets e.g. VD1123456(1500)+VD345678(2500)=4000 Die wyk moet bestaan uit die volgende stemdistrikte (voorsien stemdistriksnommers en die aantal geregistreerde kiesers, byvoorbeeld: VD1123456(1500)+VD345678(2500)=4000	Motivation / Motiveering

I confirm that / Ek bevestig dat:

- **each cluster of voting districts form a contiguous ward / die saamgevoegde stemdistrikte vorm 'n aaneenlopende wyk;**
- **the number of voters in each ward fall within the minimum and maximum of voters allowed per ward / die getal kiesers in elke wyk is binne die minimum en maksimum getal wat per wyk toegelaat word;**
- **the proposed ward boundaries comply, in general, with the criteria / die voorgestelde wyk voldoen in die algemeen aan die kriteria.**

____
SIGNATURE

____
NAME AND SURNAME

____
DATE

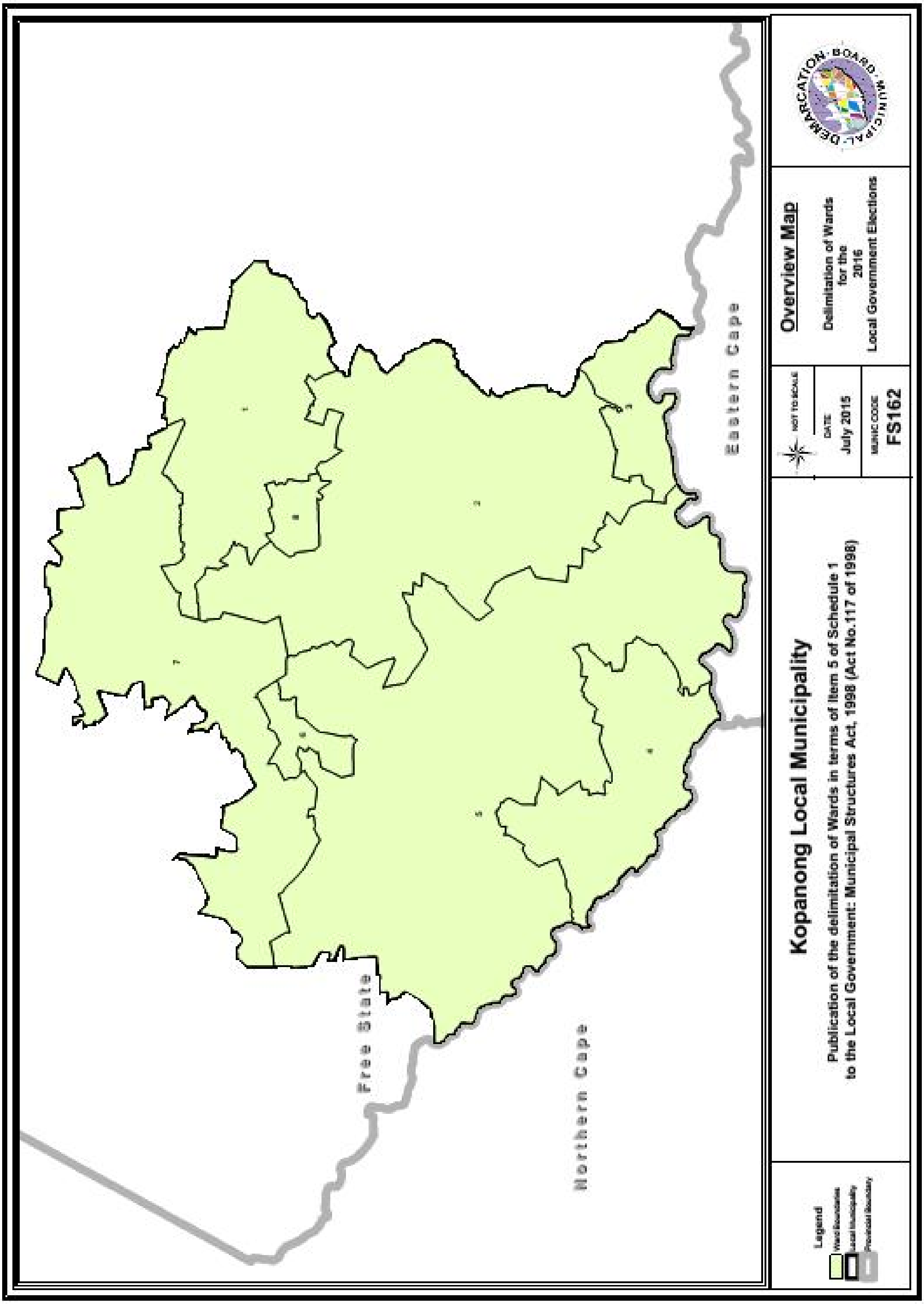
Kopanong Local Municipality
Publication of the delimitation of Wards in terms of Item 5 of Schedule 1
to the Local Government: Municipal Structures Act, 1998 (Act No.117 of 1998)
Overview Map
Delimitation of Wards
for the
2016
Local Government Elections
NOT TO SCALE
DATE
July 2015
MUNIC CODE
FS162
MUNICIPAL DEMARCATION BOARD
Eastern Cape
Free State
Northern Cape
Legend

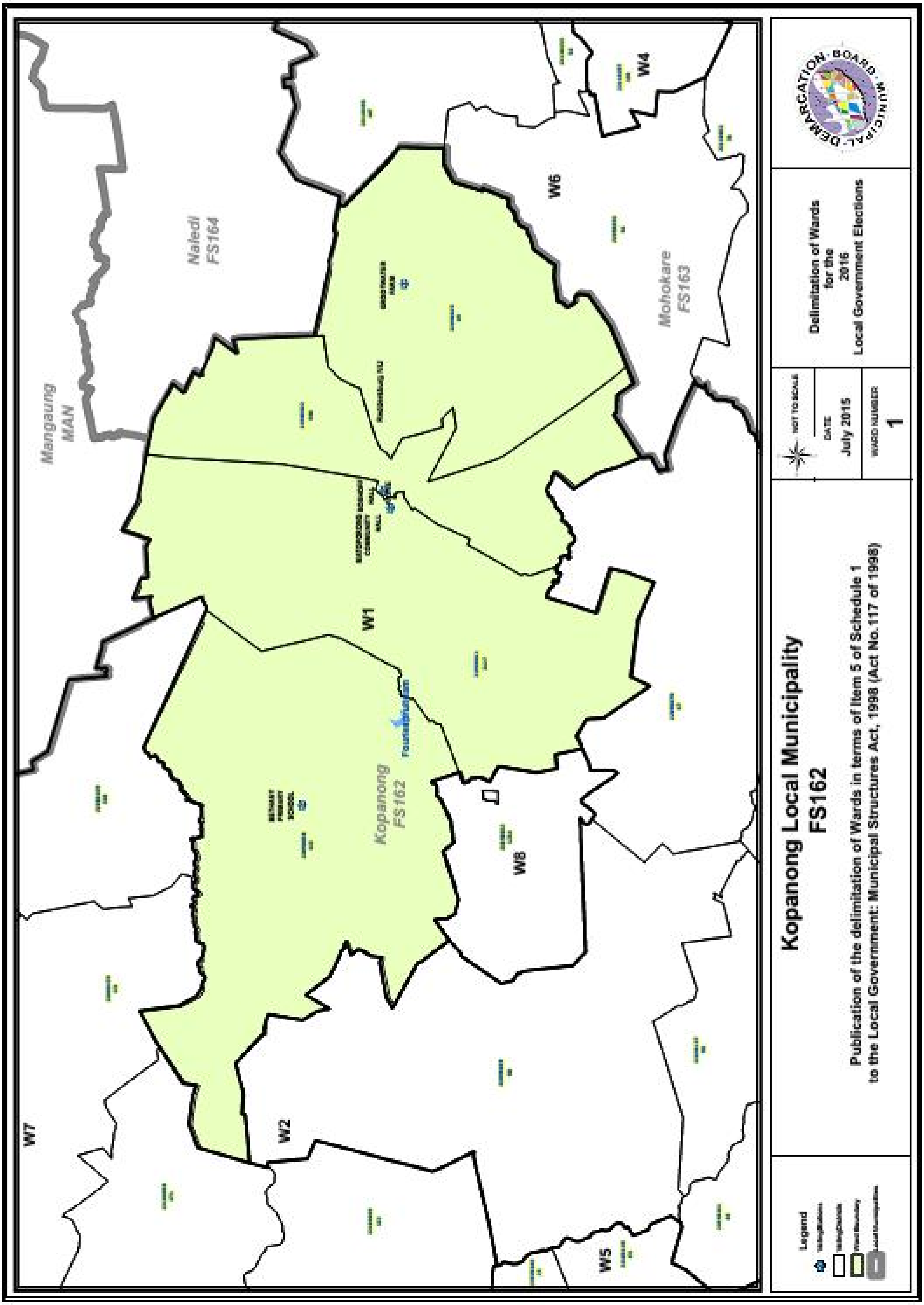
Kopanong Local Municipality
FS162
Publication of the delimitation of Wards in terms of Item 5 of Schedule 1
to the Local Government: Municipal Structures Act, 1998 (Act No.117 of 1998)
Delimitation of Wards
for the
2016
Local Government Elections
NOT TO SCALE
DATE
July 2015
WARD NUMBER
1
MUNICIPAL DEMARCATION BOARD
Legend
Naledi
FS164
Mangaung
MAN
Mohokare
FS163
Kopanong
FS162
Fauresmith
W1
W2
W4
W5
W6
W7
W8

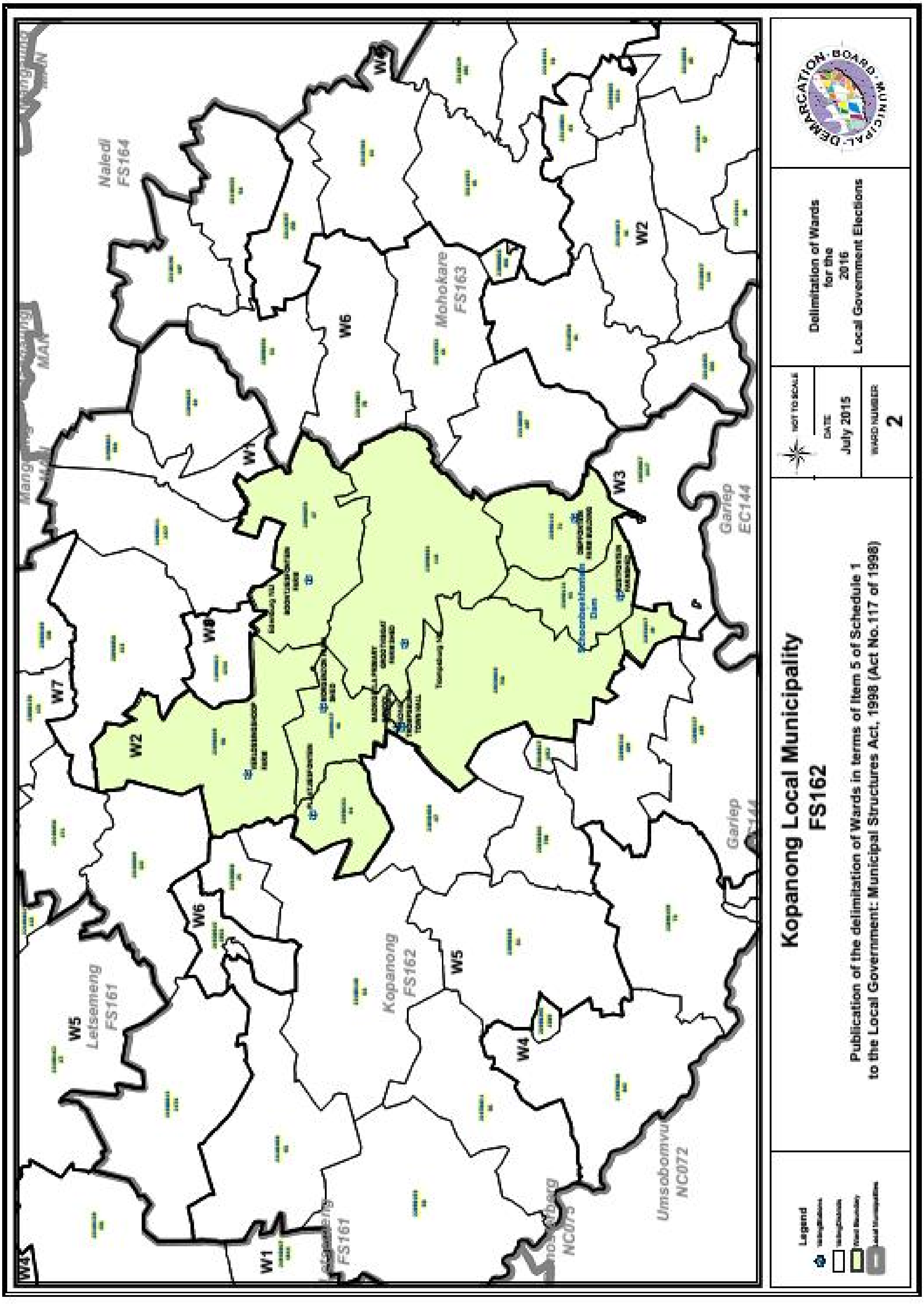
Kopanong Local Municipality
FS162
Publication of the delimitation of Wards in terms of Item 5 of Schedule 1
to the Local Government: Municipal Structures Act, 1998 (Act No.117 of 1998)
Delimitation of Wards
for the
2016
Local Government Elections
NOT TO SCALE
DATE
July 2015
WARD NUMBER
2
Legend
Naledi
FS164
Mohokare
FS163
Letsemeng
FS161
Kopanong
FS162
Gariep
EC144
Umsobomvu
NC072
W1
W2
W3
W4
W5
W6
W7
W8

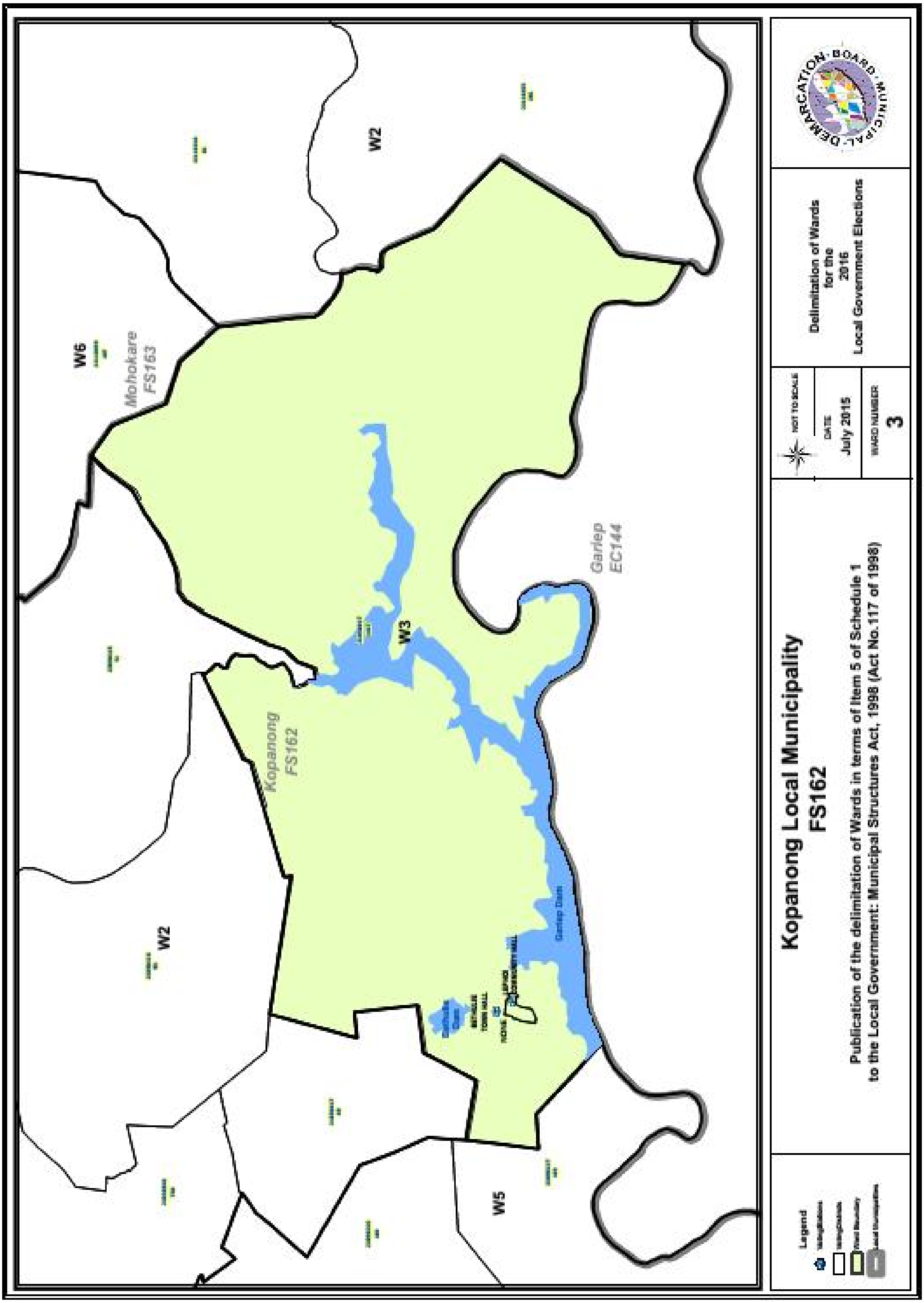
Kopanong Local Municipality
FS162
Publication of the delimitation of Wards in terms of Item 5 of Schedule 1
to the Local Government: Municipal Structures Act, 1998 (Act No.117 of 1998)
NOT TO SCALE
DATE
July 2015
WARD NUMBER
3
Delimitation of Wards
for the
2016
Local Government Elections
MUNICIPAL DEMARCATION BOARD
Legend
W2
W6
Mohokare
FS163
W3
Kopanong
FS162
Gariep
EC144
Gariep Dam
W5

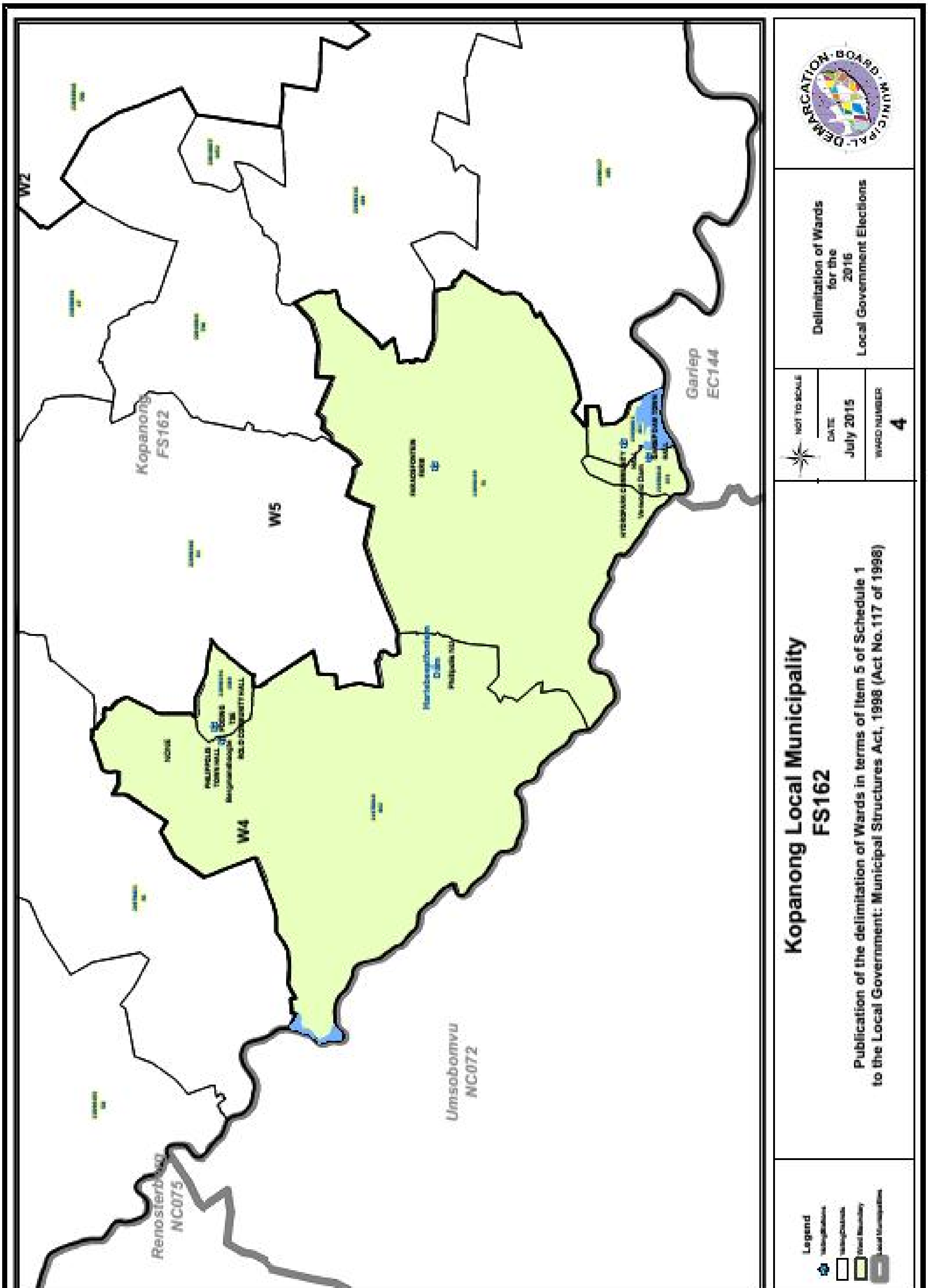
Kopanong Local Municipality
FS162
Publication of the delimitation of Wards in terms of Item 5 of Schedule 1
to the Local Government: Municipal Structures Act, 1998 (Act No.117 of 1998)
Delimitation of Wards
for the
2016
Local Government Elections
NOT TO SCALE
DATE
July 2015
WARD NUMBER
4
MUNICIPAL DEMARCATION BOARD
Legend
W2
W4
W5
Kopanong
FS162
Gariep
EC144
Umsobomvu
NC072
Renosterberg
NC075
Hartebeesthoek Dam

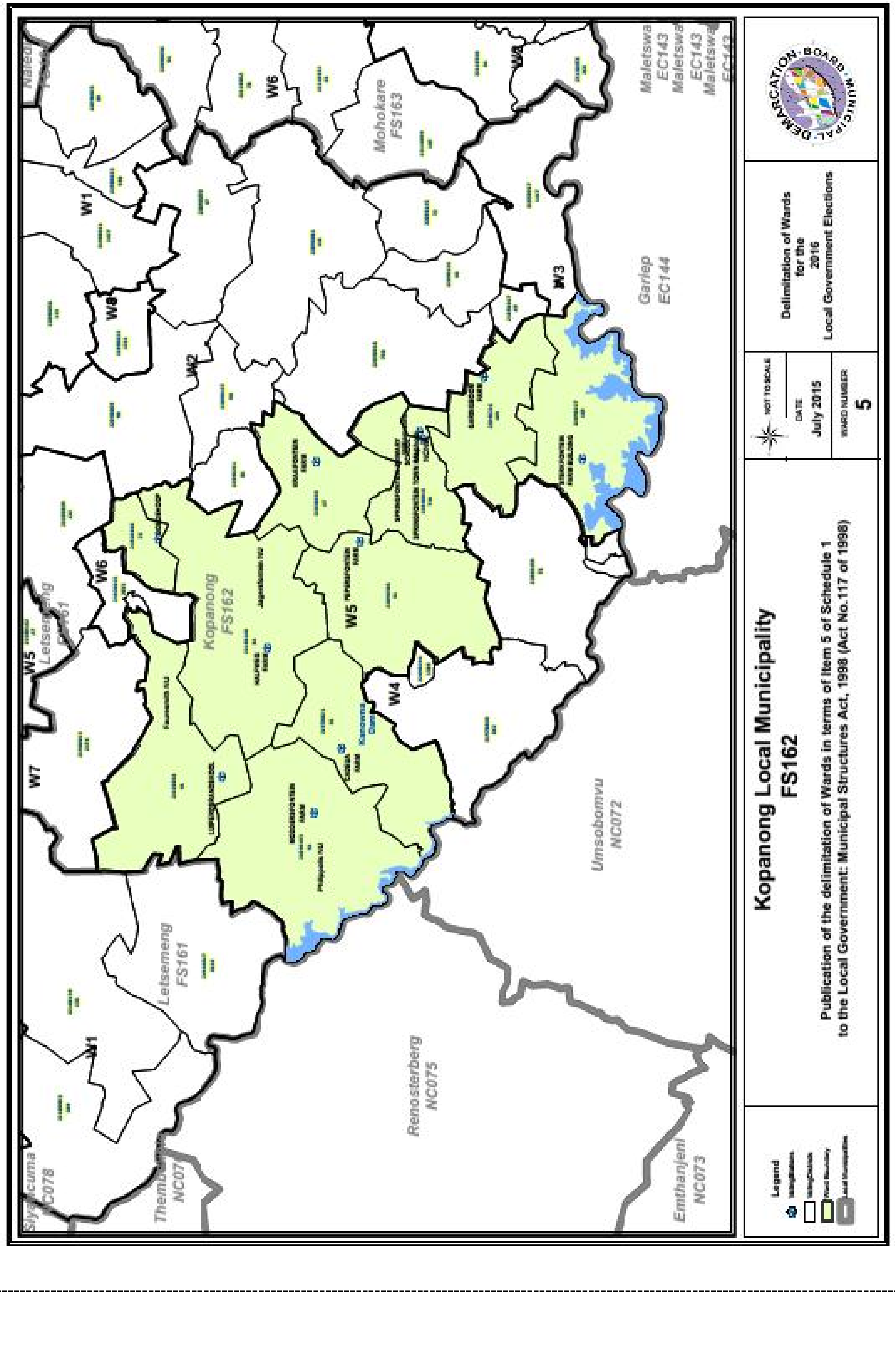
Kopanong Local Municipality
FS162
Publication of the delimitation of Wards in terms of Item 5 of Schedule 1
to the Local Government: Municipal Structures Act, 1998 (Act No.117 of 1998)
Delimitation of Wards
for the
2016
Local Government Elections
NOT TO SCALE
DATE
July 2015
WARD NUMBER
5
Legend
DEMARCATION BOARD MUNICIPAL
Kopanong
FS162
Mohokare
FS163
Maletswai
EC143
Gariep
EC144
Umsobomvu
NC072
Renosterberg
NC075
Letsemeng
FS161
Emthanjeni
NC073
W1
W2
W3
W4
W5
W6
W7
W8

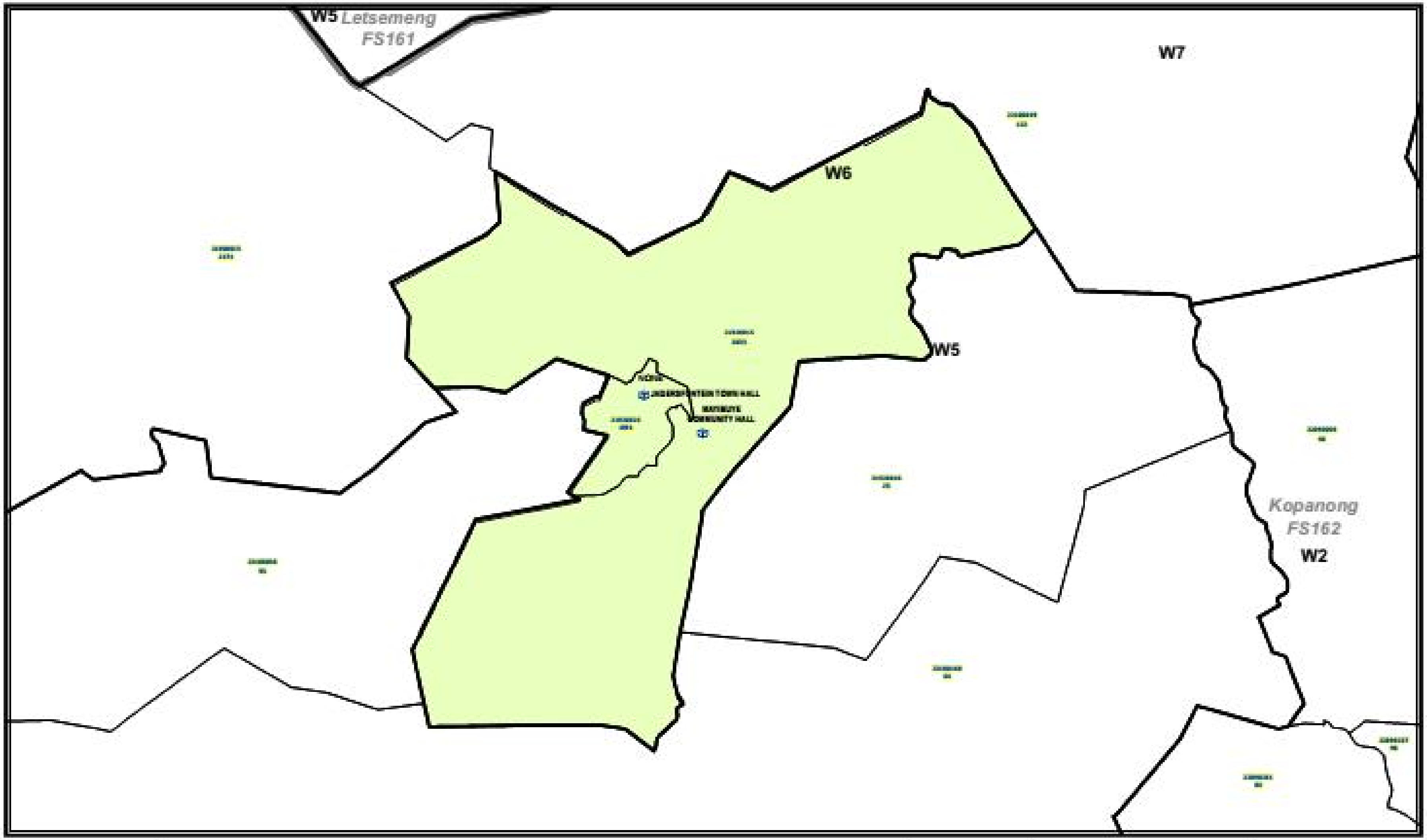

Legend

Kopanong Local Municipality
FS162

Publication of the delimitation of Wards in terms of Item 5 of Schedule 1 to the Local Government: Municipal Structures Act, 1998 (Act No.117 of 1998)

NOT TO SCALE

DATE

July 2015

WARD NUMBER

6

Delimitation of Wards for the 2016 Local Government Elections

MUNICIPAL DEMARCATION BOARD

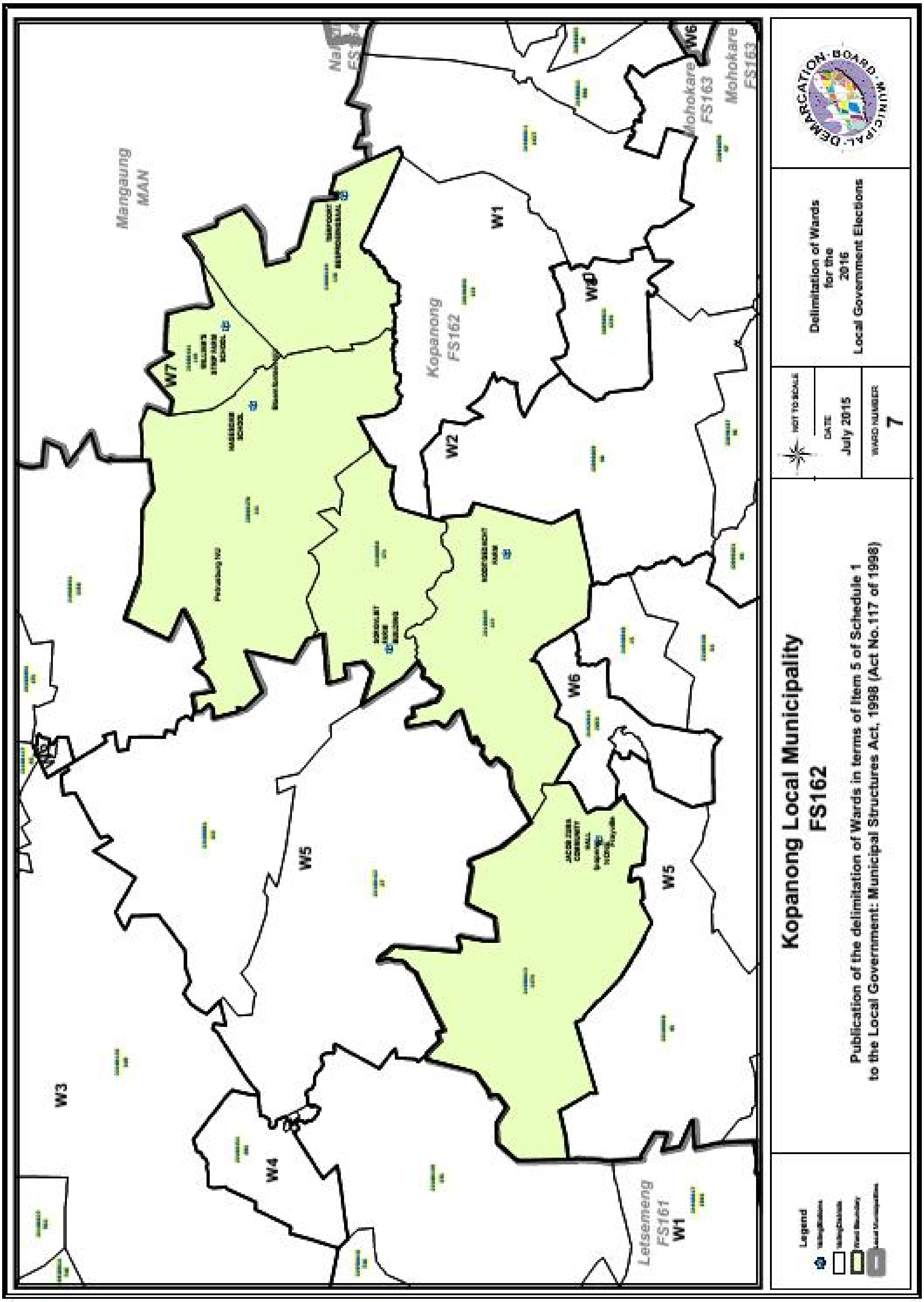
Kopanong Local Municipality
FS162
Publication of the delimitation of Wards in terms of Item 5 of Schedule 1
to the Local Government: Municipal Structures Act, 1998 (Act No.117 of 1998)
Delimitation of Wards
for the
2016
Local Government Elections
NOT TO SCALE
DATE
July 2015
WARD NUMBER
7
MUNICIPAL DEMARCATION BOARD
Legend
Mangaung
MAN
Kopanong
FS162
Mohokare
FS163
Letsemeng
FS161
W1
W2
W3
W4
W5
W6
W7

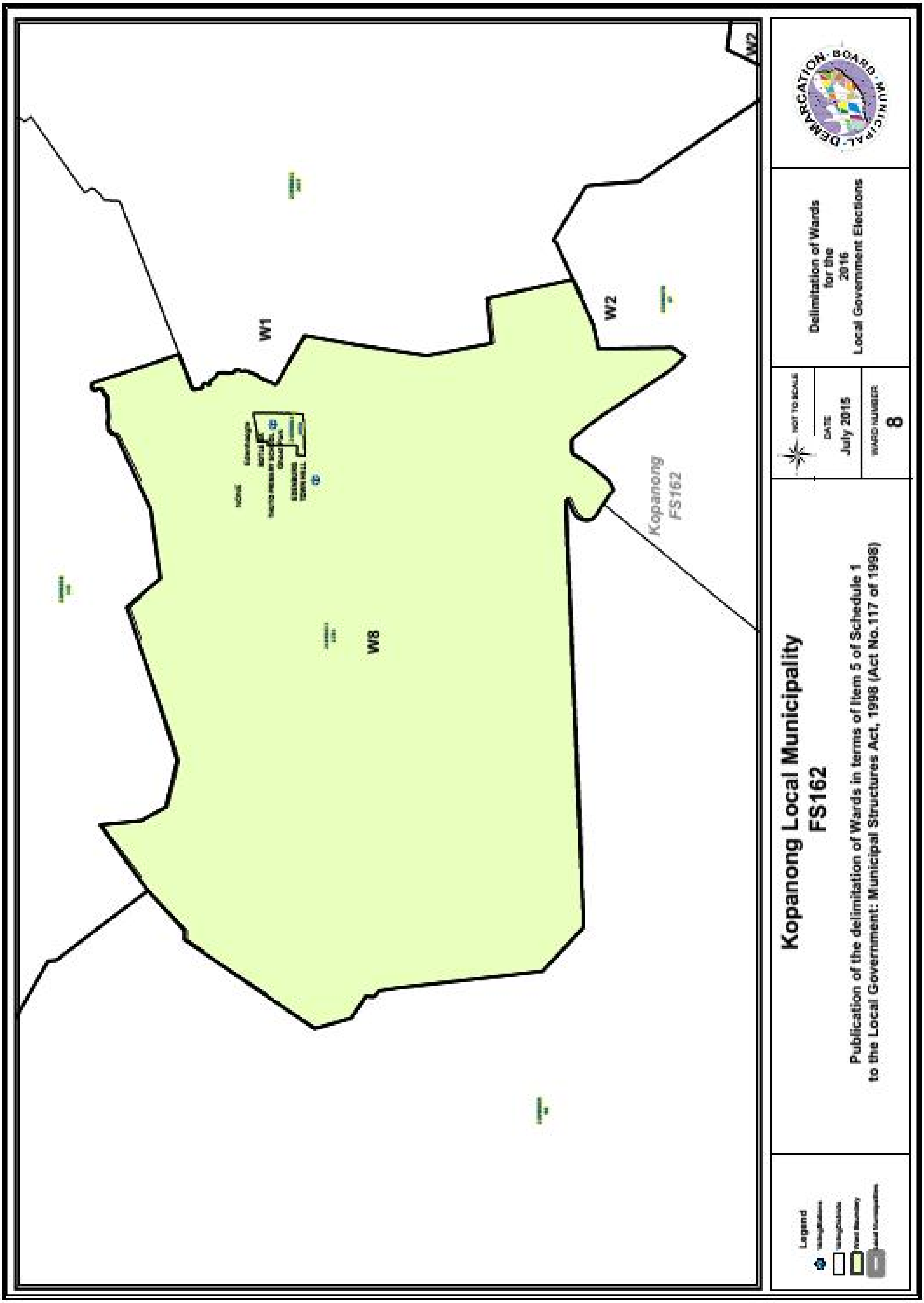
W2
W1
W2
W8
Kopanong
FS162
MUNICIPAL DEMARCATION BOARD
Delimitation of Wards
for the
2016
Local Government Elections
NOT TO SCALE
DATE
July 2015
WARD NUMBER
8
Kopanong Local Municipality
FS162
Publication of the delimitation of Wards in terms of Item 5 of Schedule 1
to the Local Government: Municipal Structures Act, 1998 (Act No.117 of 1998)
Legend

PROVINCIAL GAZETTE
(Published every Friday)

All correspondence, advertisements, etc. must be addressed to the Officer in charge of the Provincial Gazette, P.O. Box 517, Bloemfontein, Tel.: (051) 403 3139. Free Voucher copies of the Provincial Gazette or cuttings of advertisements are NOT supplied.

Subscription Rates (payable in advance)

The subscription fee for the Provincial Gazette (including all Extraordinary Provincial Gazettes) are as follows:

SUBSCRIPTION: (POST)

PRICE PER COPY	**R 27.00**
HALF-YEARLY	**R 678.00**
YEARLY	**R 1 356.00**

SUBSCRIPTION: (OVER THE COUNTER / E-MAIL)

PRICE PER COPY	**R 19.00**
HALF-YEARLY	**R 470.00**
YEARLY	**R 940.00**

Stamps are not accepted

Closing time for acceptance of copy

All advertisements must reach the Officer in Charge of the Provincial Gazette **not later than 16:00, three workings days** prior to the publication of the Gazette. Advertisements received after that time will be held over for publication in the issue of the following week, or if desired by the advertiser, will be inserted in the current issue as a “Late Advertisement”. In such case the advertisement must be delivered to the Officer in Charge **not later than 08:00 on the Tuesday** preceding the publication of the Gazette and double rate will be charged for that advertisement.

A “Late Advertisement” will not be inserted as such without definite instructions from the advertiser.

Advertisement Rates

Notices required by Law to be inserted in the Provincial Gazette: **R29.50** per centimeter or portion thereof, single column.

Advertisement fees are payable in advance to the Officer in charge of the Provincial Gazette, P.O. Box 517, Bloemfontein, 9300, Tel.: (051) 403 3139.

NUMBERING OF PROVINCIAL GAZETTE

You are hereby informed that the numbering of the Provincial Gazette /Tender Bulletin and notice numbers will from 2010 coincide with the relevant financial year. In other words, the chronological numbering starting from one will commence on or after 1 April of every year.

Printed and published by the Free State Provincial Government

PROVINSIALE KOERANT
(Verskyn elke Vrydag)

Alle korrespondensie, advertensies, ens. moet aan die Beampte Belas met die Provinsiale Koerant, Posbus 517, Bloemfontein, Tel.: No. (051) 403 3139 geadresseer word. Gratis eksemplare van die Provinsiale Koerant of uitknipsels van advertensies word NIE verskaf nie.

Intekengeld (vooruitbetaalbaar)

Die intekengeld vir die Provinsiale Koerant (insluitend alle Buitengewone Provinsiale Koerante) is soos volg:

INTEKENGELD: (POS)

PRYS PER EKSEMPLAAR	**R 27.00**
HALFJAARLIKS	**R 678.00**
JAARLIKS	**R 1 356.00**

INTEKENGELD: (OOR DIE TOONBANK / E-POS)

PRYS PER EKSEMPLAAR	**R 19.00**
HALFJAARLIKS	**R 470.00**
JAARLIKS	**R 940.00**

Seëls word nie aanvaar nie.

Sluitingstyd vir die Aanname van Kopie

Alle advertensies moet die Beampte Belas met die Provinsiale Koerant bereik **nie later nie as 16:00 drie werksdae** voordat die Koerant uitgegee word. Advertensies wat na daardie tyd ontvang word, word oorgehou vir publikasie in die uitgawe van die volgende week, of as die adverteerder dit verlang, sal dit in die Koerant wat op die pers is as ’n “Laat Advertensie” geplaas word. In sulke gevalle moet die advertensie aan die Beampte oorhandig word **nie later nie as 08:00 op die Dinsdag** voordat die Koerant gepubliseer word en dubbeltarief sal vir dié advertensie gevra word.

‘n “Laat Advertensie” sal nie sonder definitiewe instruksies van die Adverteerder as sodanige geplaas word nie.

Advertensietariewe

Kennisgewings wat volgens Wet in die Provinsiale Koerant geplaas moet word: **R29.50** per sentimeter of deel daarvan, enkel-kolom.

Advertensiegelde is vooruitbetaalbaar aan die Beampte belas met die Provinsiale Koerant, Posbus 517, Bloemfontein 9300, Tel.: (051) 403 3139.

NOMMERING VAN PROVINSIALE KOERANT

U word hiermee in kennis gestel dat die nommering van die Provinsiale Koerant / Tender Bulletin en kennisgewingnommers vanaf 2010 met die betrokke boekjaar sal ooreenstem. Met ander woorde, die kronologiese nommering beginnende met een, sal op of na 1 April van elke jaar begin.

Gedruk en uitgegee deur die Vrystaatse Provinsiale Regering